












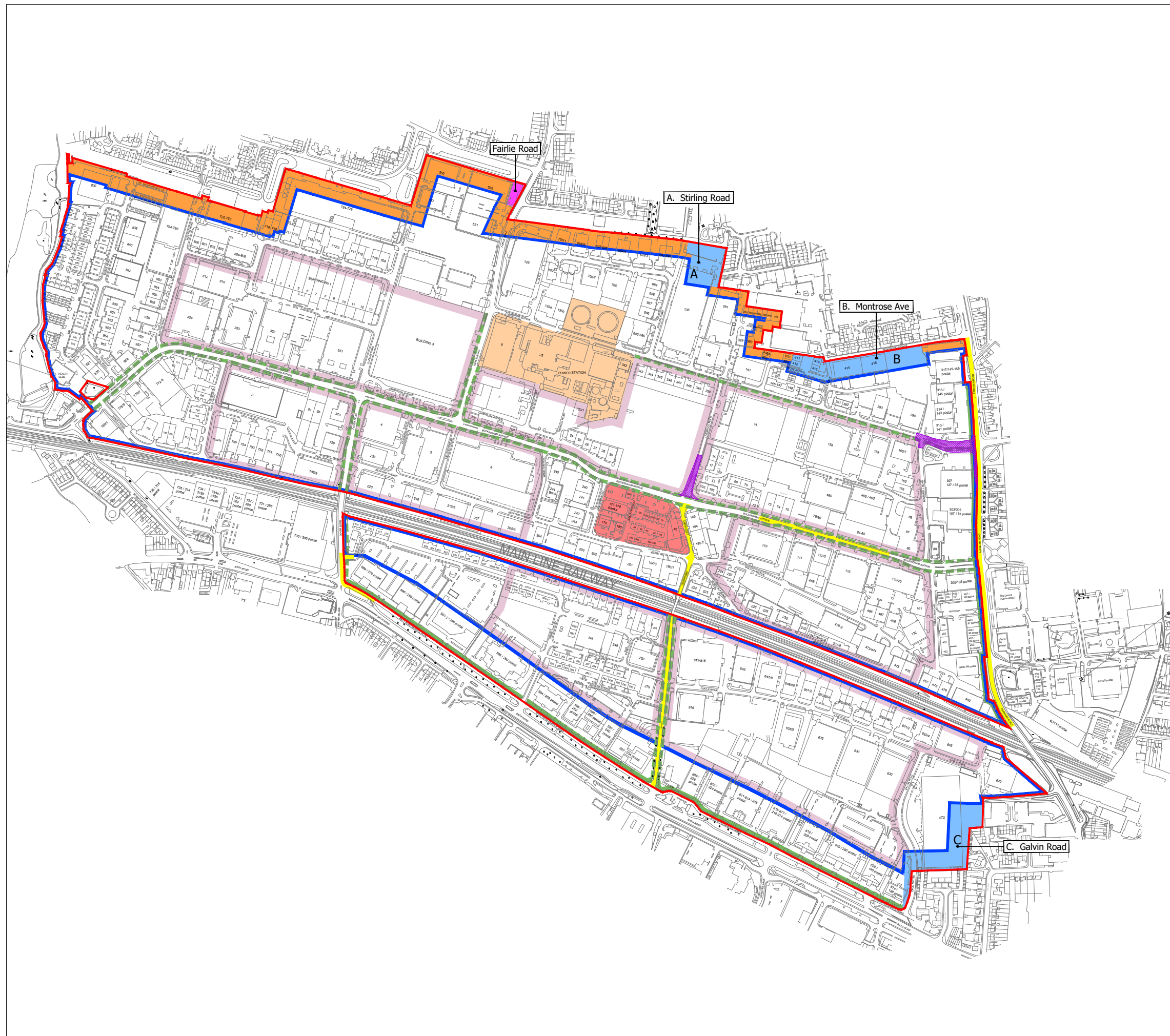


The scaling of this drawing cannot be assured

Revision	Date	Drn	Ckd
-	-	-	-

Legend

-  Proposed SPZ Boundary
-  All SPZ Uses Permitted - Up to 16m (including plant)
-  Service Use Sub-Zone
-  Power Station Sub-Zone
-  Strategic Landscape Sub-Zones
-  Sensitive Boundary Sub-Zones - Up to 7m (including plant)  
A. Stirling Road C. Galvin Road  
B. Montrose Ave
-  Fairlie Road Sub-Zone - Up to 7m (including plant)
-  Height Controlled Zone - Up to 12m (including plant)
-  Warehouse and Distribution Uses on Sites Over 1 Hectare - Up to 20m (including plant)
-  R & D and Colocation Sub-Zone - Up to 23m (including plant)
-  Arterial Road Landscape Sub-Zones
-  Highway Safeguarding Sub-Zones
-  Areas of Land for Liverpool Road / Buckingham Avenue and Edinburgh Avenue / Farnham Road Junction Improvements



**Draft**  
Project  
Slough SPZ

Drawing Title  
SPZ Plan

Date	Scale	Drawn by	Check by
01.07.14	NTS	M.S.	J.P.
Project No	Drawing No	Revision	
20712	12	F	

**BARTON  
WILLMORE**

Planning • Master Planning & Urban Design  
Architecture • Landscape Planning & Design • Project Services  
Environmental & Sustainability Assessment • Graphic Design

bartonwillmore.co.uk

